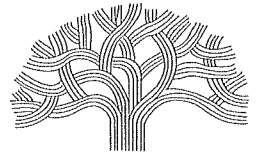


CITY OF OAKLAND



DALZIEL BUILDING 250 FRANK H. OGAWA PLAZA, SUITE 4314 OAKLAND, CALIFORNIA 94612

Community & Economic Development Agency (510) 238-3546
Department of Engineering & Construction FAX (510) 238-7227
Engineering Design & Right-of-Way Management Division TTY (510) 238-7644

January 28, 2009

To: Distribution List

RE: City of Oakland Pavement Segment Locations for Federal Economic Stimulus - Utility Company clearance

Dear Sir/Madam:

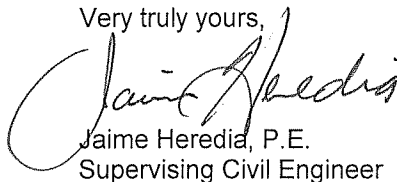
The City of Oakland would like to inform your organization of our intent to pave the streets listed on Attachment A (a map is also provided for your reference). We are requesting that you respond to this letter by completing and submitting the Record of Conflicts (Attachment B) by **Friday, February 13th, 2009**. Failure to respond will result in delaying your planned project on the listed streets for at least 5 years.

Please review the attached list in order to identify any potential conflicts between upcoming City paving projects and upcoming projects your organization is planning. If your organization provides feedback by **Friday February 13th, 2009**, the City of Oakland has the opportunity to better coordinate and defer streets from the next paving contract to accommodate any conflicts. If there are no conflicts, please submit the Record of Conflicts indicating as such, for our records.

Please keep in mind the City of Oakland enforces a 5-yr Moratorium (Oakland Municipal Code 12.12.260) on cutting into paved streets. If your organization is planning projects on any of the attached pavement segments and fails to inform the City by way of this Record of Conflict, then your project construction permit will be denied for at least 5 years.

Please contact Tawfic Halaby, Pavement Management Supervisor, at (510) 238-3519 or thalaby@oaklandnet.com if you have any questions.

Very truly yours,

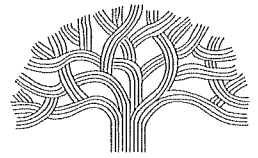


Jaime Heredia, P.E.
Supervising Civil Engineer

Enclosures: Distribution List
Attachment A – Federal Economic Stimulus List of Eligible Pavement Segments (List and Map)
Attachment B – Record of Conflicts

CC: Mike Neary, CEDA Marcel Uzegbu, CEDA Antey Washington, CEDA
Bruce Saunders, PWA Allen Law, CEDA Jason Patton, CEDA
Raul Godinez II, PWA Randy Mach, CEDA Jennifer Stanley, CEDA
David Lau, CEDA Tim Murray, CEDA Don Smith, CEDA
Gus Amirzehni, CEDA Carl Sibley, CEDA Tim Low, CEDA
Wlad Wlassowsky, CEDA Haneef Abdur-Rasheed, CEDA Tawfic Halaby, CEDA
Ron Ward, PWA Fred Leoser, CEDA Ray Derania, CEDA

CITY OF OAKLAND



DALZIEL BUILDING 250 FRANK H. OGAWA PLAZA, SUITE 4314 OAKLAND, CALIFORNIA 94612

January 28, 2009

RE: City of Oakland Pavement Segment Locations for Federal Economic Stimulus - Utility Company clearance

Distribution List

AboveNet (MFN Communication)

415 Pendleton Way
Oakland, CA 94621-2122
Attn: Mr. Raymond Mar

AboveNet (MFN Communication)

415 Pendleton Way
Oakland, CA 94621-2122
Attn: Mr. Olaf Moass

AT&T

2600 Camino Ramon
2N000D
San Ramon, CA 94583
Attn: Ms. Karen Brinkman

AT&T – Long Distance

2741 N. Main St
Walnut Creek, CA 94597
Attn: Ms. Rosemary Hamill

AT&T – LightSpeed

2600 Camino Ramon
2N450U
San Ramon, CA 94583
Attn: Mr. Michael Edwards

Comcast

8470 Pardee Dr
Oakland, CA 94621
Attn: Mr. Bruce Muller

East Bay Municipal Utility District

375 Eleventh St
Oakland, CA 94607-4240
Attn: Mr. R. C. Mercurio

East Bay Municipal Utility District

Construction & Maintenance Services
P.O. Box 24055 MS 60
Oakland, CA 94623
Attn: Ms. Margo Schueler

East Bay Municipal Utility District

South Area Service Center
P.O. Box 24055 MS 82
Oakland, CA 94623
Attn: Mr. Howard McCarley

East Bay Municipal Utility District

North Area Service Center
P.O. Box 24055 MS 81
Oakland, CA 94623
Attn: Ms. Leann Gustafson

East Bay Municipal Utility District

Equipment Support (Concrete)
P.O. Box 24055 MS 58
Oakland, CA 94623
Attn: Mr. Jonathan Spiegel

East Bay Municipal Utility District

Pipeline
P.O. Box 24055 MS 61
Oakland, CA 94623
Attn: Ms. Dorene Halseth

East Bay Municipal Utility District

Paving
P.O. Box 24055 MS 61
Oakland, CA 94623
Attn: Mr. Dan O'Hara

East Bay Municipal Utility District

375 Eleventh St
Oakland, CA 94607-4240
Attn: Mr. Chris Dodge

ICG Communications

190 Park Center Plaza #100
San Jose, CA 95113
Attn: Mr. Curt Atley

Integra Telecom

2495 Natomas Park Dr
Suite 300
Oakland, CA 95833
Attn: Mr. Gary Pruitt

Level Three (3)

5000 Hollis St
Emeryville, CA 94608
Attn: Mr. David Barbee

PG&E

4801 Oakport St
Oakland, CA 94601-4907
Attn: Mr. Kenny Mellor

PG&E

4801 Oakport St
Oakland, CA 94601-4907
Attn: Mr. John Klavdiamos

Qwest

1939 Auburn Blvd
Sacramento, CA 95815
Attn: Mr. Robert Broomfield

Qwest

1731 Technology Dr., Suite 150
San Jose, CA 95110
Attn: Mr. Daniel Grow

Solcom Inc

28835 Mock St
Hayward, CA 94545
Attn: Mr. Tony McMeramin

Sprint

1850 Gateway Dr
San Mateo, CA 94404
Attn: Mr. Serf Garcia

X. O. Communication

855 Mission Court
Fremont, CA 94518
Attn: Mr. Chad Auchey

ATTACHMENT A

FEDERAL ECONOMIC STIMULUS LIST OF ELIGIBLE PAVEMENT SEGMENTS
5-YR PAVING PLAN PAVEMENT SEGMENTS

Item No.	Street Name	Begin Location	End Location	FC	Length	PCI	CCD
7	12 ST	CLAY ST	M.L. KING WAY	A	630	57	3
8	12 ST	HARRISON ST	BROADWAY	A	1,066	56	2
9	12 ST	OAK ST	HARRISON ST	A	1,509	57	2
10	14 ST	MANDELA PKWY	MARKET ST	A	3,078	56	3
11	14 ST	OAK ST	FALLON ST	A	422	64	2
13	2 ST	BROADWAY	WEBSTER ST	A	697	65	3
14	2 ST	WASHINGTON ST	BROADWAY	A	337	56	3
16	20 ST	BROADWAY	HARRISON ST	A	1,079	67	3
17	23 AV	E 11 ST	PVMT CHNG	A	363	49	5
19	29 AV	E 12 ST	E 10 ST	A	1,162	52	5
20	29 AV	START BRIDGE	E 10 ST	A	400	56	5
24	51 ST	SHATTUCK AV	TELEGRAPH AV	A	472	68	1
25	66 AV	BEGIN BRIDGE	OAKPORT	A	627	53	7
26	66 AV	COLISEUM WAY	END BRIDGE	A	640	67	6,7
28	66 AV	FENHAM ST	OLMSTEAD ST	A	353	51	6
29	7 ST (NB)	M.L. KING WAY	CASTRO ST	A	281	63	3
30	73 AV	MACARTHUR BV	OUTLOOK AV	A	813	54	6
31	8 ST	FALLON ST	OAK ST	A	330	65	2
32	8 ST	M.L. KING WAY	CASTRO ST	A	310	44	3
33	8 ST	MADISON ST	HARRISON ST	A	1,155	47	2
35	98 AV	98 AV	THERMAL ST	A	2,307	69	7
37	ADELIN ST	24 ST	36 ST	A	3,780	69	3,1
38	ADELIN ST	CITY LIMIT	54 ST	A	531	79	1
39	ADELIN ST	W GRAND AV	24 ST	A	535	45	3
40	AIRPORT ACCESS	DOOLITTLE DR	HEGENBERGER RD	A	1,590	54	7
42	ALCATRAZ AV	TELEGRAPH AV	CITY LIMIT	A	2,255	80	1
44	ARDLEY AV	E 31 ST	PVMT CHNG	A	617	76	5
50	BROADWAY	42 ST	51 ST	A	1,290	67	1
52	BROADWAY	GRAND AV	30 ST	A	2,871	83	3
55	BRUSH ST	5 ST	3 ST	A	485	48	3
56	BRUSH ST	W GRAND AV	20 ST	A	676	54	3
58	CARSON ST	FAIR AV	REINHARDT DR	A	852	56	4
59	CARSON ST	REINHARDT DR	MOUNTAIN BV	A	990	64	4
62	CLAREMONT AV	HUDSON ST	CITY LIMIT	A	3,518	59	1
66	MANDELA PKWY E	7 ST	8 ST	A	321	78	3
67	MANDELA PKWY W	16 ST	7 ST	A	2,713	82	3
68	DENNISON ST	KENNEDY ST	COTTON ST	A	177	47	5
75	E 12 ST	46 AV	44 AV	A	617	59	5
78	E 18 ST	4 AV	LAKESHORE AV	A	1,053	68	2,3
81	E 8 ST	6 AV	5 AV	A	380	67	2
82	EDGEWATER DR	NORTH END	SBG	A	2,274	47	7
84	EMBARCADERO	5 AV	PVMT CHNG	A	781	83	2
87	FOOTHILL BV	14 AV	LAKESHORE AV	A	4,549	55	2
88	FOOTHILL BV	55 AV	HIGH ST	A	4,831	86	4,5,6
90	FOOTHILL BV	HIGH ST	35 AV	A	3,544	86	5
92	FRUITVALE AV	HAROLD ST	MONTANA ST	A	262	45	4,5
95	GOLF LINKS RD	GRASS VALLEY RD	SCOTIA AV	A	1,476	69	7
96	GRAND AV	ELWOOD AV	MANDANA BV	A	208	63	2
101	HARRISON ST EB	15 ST	20 ST	A	1,562	67	2,3
103	HARRISON ST WB	15 ST	10 ST	A	1,350	69	2,3

ATTACHMENT A

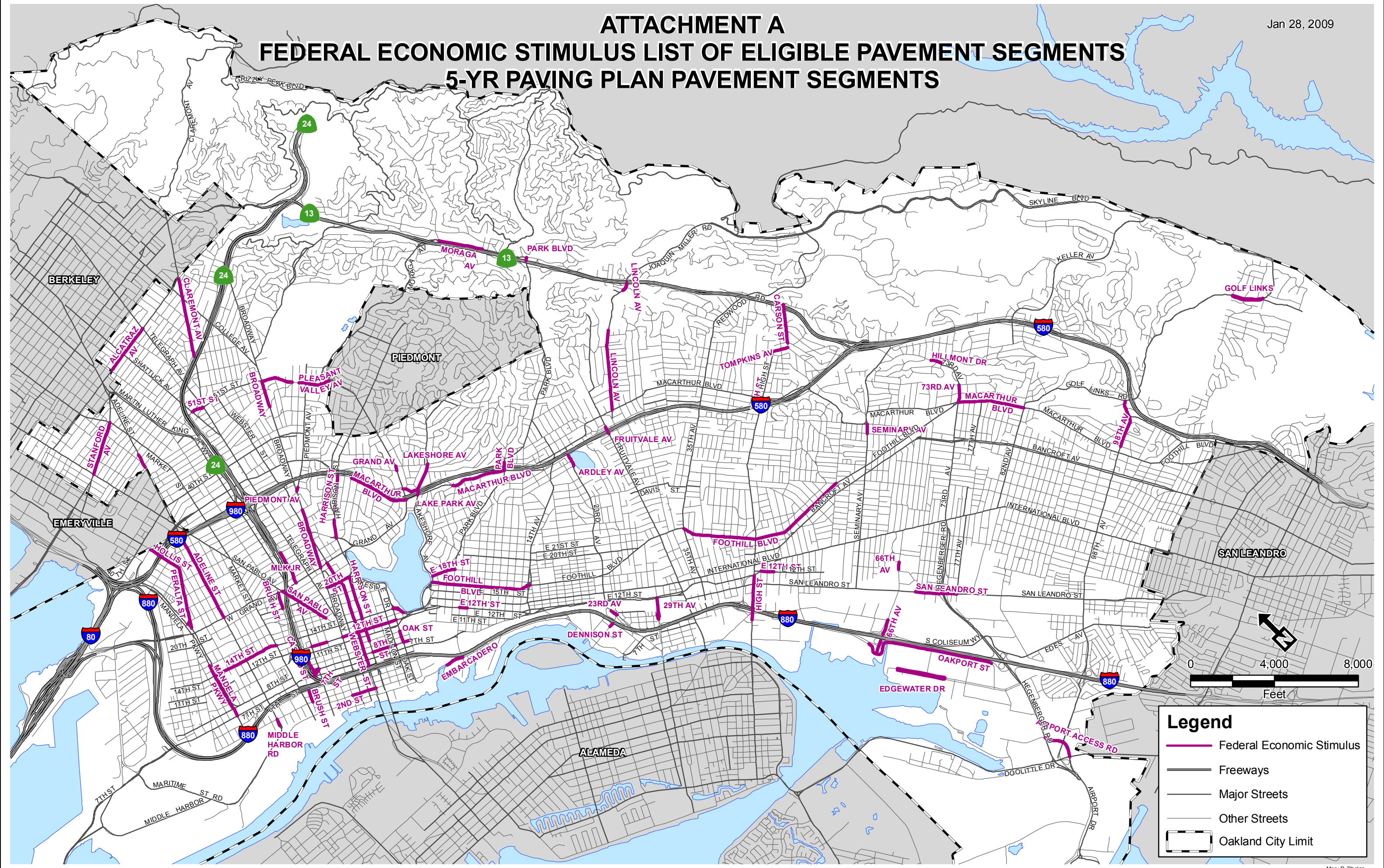
FEDERAL ECONOMIC STIMULUS LIST OF ELIGIBLE PAVEMENT SEGMENTS
5-YR PAVING PLAN PAVEMENT SEGMENTS

Item No.	Street Name	Begin Location	End Location	FC	Length	PCI	CCD
104	HARRISON ST WB	20 ST	15 ST	A	1,604	69	3
106	HARRISON ST WB	HAMILTON PL	27 ST	A	886	78	3
111	HIGH ST	JENSON ST	OAKPORT	A	287	54	5
112	HIGH ST	OAKPORT	E 14 ST	A	2,086	43	5
113	HIGH ST	QUIGLEY ST	MACARTHUR BV	A	647	69	4
114	HILLMONT DR	SUNKIST DR	EDGEMOOR PL	A	482	49	6
115	HOLLIS ST	PERALTA ST	YERBA BUENA AV	A	1,155	49	3
118	JOAQUINMILL (NB)	PVMT CHNG	MONTEREY BV	A	109	83	4
119	JOAQUINMILL (SB)	MONTEREY BV	PVMT CHNG	A	122	83	4
121	LAKE PARK AV	LAKESHORE AV	GRAND AV	A	673	69	2
125	LAKESHORE AV	LAKE PARK AV	MANDANA BV	A	1,257	79	2
126	LAKESHORE AV	MACARTHUR BV	LAKE PARK AV	A	254	80	2
127	LAKESHORE AV-E	1 AV	1 AV	A	1,069	67	2,3
131	LINCOLN AV	LINCOLN WY	MONTEREY BV	A	313	69	4
132	LINCOLN AV	MACARTHUR BV	PCH	A	3,835	56	4
136	M L KING WAY	7 ST	11 ST	A	1,089	80	3
139	MACARTHUR (SB)	ALMA AV	PARK BV	A	1,145	82	2
142	MACARTHUR BV	82 AV	73 AV	A	3,074	55	6
144	MACARTHUR BV	ALMA AV	HILLGIRT CL	A	1,384	81	2
151	MACARTHUR BV	VERNON ST	GRAND AV	A	2,344	57	3
157	MIDDLE HARBOR E	PVMT CHNG	3 ST	A	253	78	3
158	MIDDLE HARBOR W	3 ST	PVMT CHNG	A	249	79	3
159	MORAGA AV	MEDAU PL	THORNHILL DR	A	2,139	46	4
161	NORTHGATE AV	GRAND AV	27 ST	A	1,509	55	3
162	OAK ST	8 ST	10 ST	A	541	54	2
164	OAKLAND ST	29 ST	MACARTHUR BV	A	1,870	80	3
165	OAKPORT ST	1600 FT	HASSLER WY	A	2,760	87	7
166	OAKPORT ST	2640 FT	3300 FT	A	660	54	7
168	OAKPORT ST	HASSLER WY	660 FT	A	3,686	53	7
172	PARK BV	CHATHAM RD	PVMT CHNG	A	132	79	5
174	PARK BV	MACARTHUR BV	CHATHAM RD	A	241	77	2,5
175	PARK BV	PVMT CHNG	MOUNTAIN BV	A	79	72	4
176	PERALTA ST	32 ST	MANDELA PKWY	A	2,696	53	3
177	PIEDMONT AV	BROADWAY	RANDWICK AV	A	180	68	3
179	PLEASANT VALLEY	CITY LIMIT	HOWE ST	A	1,425	51	1
180	PLEASANT VALLEY	MONTGOMERY ST	BROADWAY	A	1,445	54	1
186	SAN LEANDRO ST	69 AV	77 AV	A	2,150	53	7
188	SAN PABLO(EB)	16 ST	W GRAND AV	A	2,369	82	3
191	SEMINARY AV	BRANN ST	CAMDEN ST	A	472	69	6
198	STANFORD AV S	SAN PABLO AV	MARKET ST	A	2,499	67	1
203	TOMPKINS AV	CARSON ST	HIGH ST	A	673	83	4
211	WEBSTER ST	GRAND AV	6 ST	A	5,077	54	2,3

Legend:

- A - Arterial Street
- C - Collector Street
- R - Residential Street
- FC - Functional Class
- PCI - Pavement Condition Index
- CCD - City Council District

ATTACHMENT A FEDERAL ECONOMIC STIMULUS LIST OF ELIGIBLE PAVEMENT SEGMENTS 5-YR PAVING PLAN PAVEMENT SEGMENTS



Legend

- Federal Economic Stimulus
- Freeways
- Major Streets
- Other Streets
- Oakland City Limit

RECORD OF CONFLICTS

FEDERAL ECONOMIC STIMULUS LIST OF ELIGIBLE PAVEMENT SEGMENTS
5-YR PAVING PLAN PAVEMENT SEGMENTS

Item No.	Street Name	Begin Location	End Location	Conflict Yes/No	Project Manager	Contact Phone	Contact Email	Projected Month/Year of Project Completion
104	HARRISON ST WB	20 ST	15 ST					
106	HARRISON ST WB	HAMILTON PL	27 ST					
111	HIGH ST	JENSON ST	OAKPORT					
112	HIGH ST	OAKPORT	E 14 ST					
113	HIGH ST	QUIGLEY ST	MACARTHUR BV					
114	HILLMONT DR	SUNKIST DR	EDGEMOOR PL					
115	HOLLIS ST	PERALTA ST	YERBA BUENA AV					
118	JOAQUINMILL (NB)	PVMT CHNG	MONTEREY BV					
119	JOAQUINMILL (SB)	MONTEREY BV	PVMT CHNG					
121	LAKE PARK AV	LAKESHORE AV	GRAND AV					
125	LAKESHORE AV	LAKE PARK AV	MANDANA BV					
126	LAKESHORE AV	MACARTHUR BV	LAKE PARK AV					
127	LAKESHORE AV-E	1 AV	1 AV					
131	LINCOLN AV	LINCOLN WY	MONTEREY BV					
132	LINCOLN AV	MACARTHUR BV	PCH					
136	M L KING WAY	7 ST	11 ST					
139	MACARTHUR (SB)	ALMA AV	PARK BV					
142	MACARTHUR BV	82 AV	73 AV					
144	MACARTHUR BV	ALMA AV	HILLGIRT CL					
151	MACARTHUR BV	VERNON ST	GRAND AV					
157	MIDDLE HARBOR E	PVMT CHNG	3 ST					
158	MIDDLE HARBOR W	3 ST	PVMT CHNG					
159	MORAGA AV	MEDAU PL	THORNHILL DR					
161	NORTHGATE AV	GRAND AV	27 ST					
162	OAK ST	8 ST	10 ST					
164	OAKLAND ST	29 ST	MACARTHUR BV					
165	OAKPORT ST	1600 FT	HASSLER WY					
166	OAKPORT ST	2640 FT	3300 FT					
168	OAKPORT ST	HASSLER WY	660 FT					
172	PARK BV	CHATHAM RD	PVMT CHNG					
174	PARK BV	MACARTHUR BV	CHATHAM RD					
175	PARK BV	PVMT CHNG	MOUNTAIN BV					
176	PERALTA ST	32 ST	MANDELA PKWY					
177	PIEDMONT AV	BROADWAY	RANDWICK AV					
179	PLEASANT VALLEY	CITY LIMIT	HOWE ST					
180	PLEASANT VALLEY	MONTGOMERY ST	BROADWAY					
186	SAN LEANDRO ST	69 AV	77 AV					
188	SAN PABLO(EB)	16 ST	W GRAND AV					
191	SEMINARY AV	BRANN ST	CAMDEN ST					
198	STANFORD AV S	SAN PABLO AV	MARKET ST					
203	TOMPKINS AV	CARSON ST	HIGH ST					
211	WEBSTER ST	GRAND AV	6 ST					