

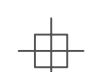
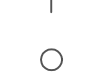









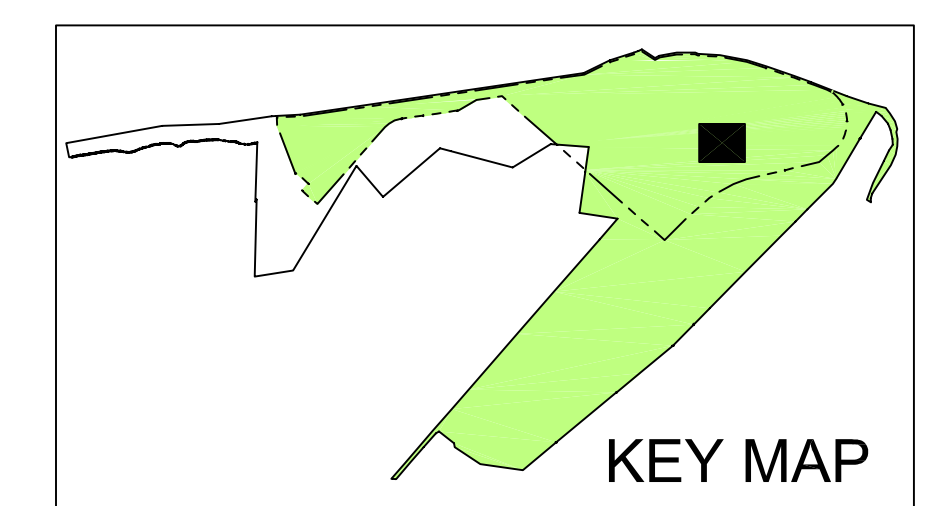


(Approximate Scale in Feet)

Explanation:

-  Monitoring Well without Soil Samples
-  Monitoring Well with Soil Samples
-  Grab Groundwater Sample
-  Soil Sample
-  Soil and Grab Groundwater Sample
-  Storm Drain Catch Basin
-  Storm Drain Manhole
-  Storm Drain Line
-  Former Underground Storage Tank ("UST"), Above Ground Storage Tank ("AST"), Oil / Water Separator ("OWS"), Washrack, Building, or Other Location Addressed by Risk Management Plan ("RMP Locations")
-  Property Subject to Transfer to Oakland Base Reuse Authority ("OBRA") by Economic Development Conveyance ("EDC") ("RMP Implementation Area")
-  Footprint of Former Building or Feature
-  OBRA Boundary for Planned Gateway Development Area
-  Boundary of Oakland Army Base

- Notes:**
1. All locations are approximate.
 2. OBRA boundary for Gateway Development based on Port of Oakland map entitled "Oakland Army Base - Approximate Acreages for Traffic Analysis Possible Future Development", dated 21 August 2000.
 3. Basemap taken from IT Corporation "OARB Site Map", dated 17 February 1999.
 4. Former use areas within Building 812 are shown. Uses prior to 1969 are shown in a bolder type; more recent uses are shown in lighter type.



Erler & Kalinowski, Inc.

Building 812

Oakland Army Base
Oakland, CA
July 2002
EKI A10063.00
Figure 4-9