




FIGURE IV.I-1

LSA



-  HISTORICAL RESOURCES *
-  POTENTIAL DESIGNATED HISTORIC PROPERTIES *
-  PROJECT AREA BOUNDARY

* SEE TABLES IV.I-1 AND IV.I-2 FOR INDEX TO NUMBERS

Uptown Mixed Use Project EIR
 Historic Architectural
 Resources and PDHPs

SOURCE: LSA ASSOCIATES, INC., 2003.