


DRAFT
SUPPLEMENTAL ENVIRONMENTAL IMPACT REPORT
State Clearinghouse Number: 2006012092

OAKLAND ARMY BASE AUTO MALL PROJECT

PREPARED FOR:
CITY OF OAKLAND



PREPARED BY:
LAMPHIER -GREGORY
1944 EMBARCADERO
OAKLAND, CA 94606

APRIL 2006

ENVIRONMENTAL REVIEW: The Initial Study for this Project (City of Oakland, January 2006), evaluated all of the potential environmental topic areas as required by CEQA and determined that a Subsequent or Supplemental EIR needed to be prepared that focused only on the topic areas of traffic and circulation, and air quality because all other topic areas were adequately analyzed in the OARB Redevelopment EIR that was previously certified in July 2002. A Draft Supplemental Environmental Impact Report (Draft SEIR) has been prepared under the requirements of the California Environmental Quality Act (CEQA), pursuant to Public Resources Code Sections 21090 and 21166 and CEQA Guidelines sections 15180 and 15163. The Draft SEIR focuses on the topic areas of traffic and circulation, and air quality, as well as responds to scoping session comments by the public and City Planning Commission.

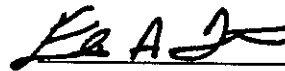
Copies of the Draft SEIR are available for review or distribution to interested parties at no charge at the Community and Economic Development Agency, Planning Division, 250 Frank H. Ogawa Plaza, Suite 3315, Oakland, CA 94612, Monday through Friday, 8:30 a.m. to 5:00 p.m. Additional copies are available for review at the Oakland Public Library, Social Science and Documents, 125 14th Street, Oakland, CA 94612 and at the West Oakland Branch Library, 1801 Adeline St # 1, Oakland, CA 94607. The Draft SEIR may also be reviewed on the City's website at:

www.oaklandnet.com/government/ceda/revised/planningzoning/majorProjectsSection/environmentaldocuments.html

Copies of the previously certified OARB Redevelopment EIR may also be reviewed on the City's website at:

www.oaklandnet.com/government/ceda/revised/planningzoning/majorProjectsSection/environmentaldocuments.html

The City of Oakland, as the Lead Agency, is hereby releasing this Draft SEIR, finding it to be accurate and complete and ready for public review. Members of the public are welcome to attend the hearing and provide comments focusing on whether the Draft SEIR is sufficient in discussing possible impacts to the environment as a result of this Project and ways those impacts may be avoided or minimized through mitigation measures. All comments received will be considered by the City prior to finalizing the EIR and to taking any further action pertaining to the Project. Comments **must be received no later than 4:00 p.m. on Wednesday, May 31, 2006**, and should be sent to the attention of Elois A. Thornton, Planner IV, City of Oakland, Community and Economic Development Agency, Planning Division, 250 Frank H. Ogawa Plaza, Suite 3315, Oakland, California 94612; telephone: (510) 238-6284; e-mail: eathornton@oaklandnet.com. If you challenge the environmental document or other potential actions pertaining to the Project in court, you may be limited to raising only those issues raised at the public hearings described above or in written correspondence received by the Community and Economic Development Agency on or prior to May 31, 2006.



Elois A. Thornton
Planner IV


Date of Notice: April 17, 2006

File No. ER06-0002

DRAFT
SUPPLEMENTAL ENVIRONMENTAL IMPACT REPORT
State Clearinghouse Number: 2006012092

OAKLAND ARMY BASE AUTO MALL PROJECT

PREPARED FOR:
CITY OF OAKLAND



PREPARED BY:
LAMPHIER -GREGORY
1944 EMBARCADERO
OAKLAND, CA 94606

APRIL 2006

CONTENTS

Page

1. INTRODUCTION AND EXECUTIVE SUMMARY.....	1-1
Introduction.....	1-1
Purpose of the Supplemental EIR.....	1-1
Background and Context.....	1-3
Scope of the EIR.....	1-5
EIR Review Process.....	1-5
Executive Summary.....	1-6
Summary of Project.....	1-6
Content and Organizations of the EIR.....	1-8
Summary of Traffic and Air Quality Impacts and Mitigation Measures.....	1-8
2. PROJECT DESCRIPTION.....	2-1
Project Overview.....	2-1
Project Location and Site Conditions.....	2-1
Project Description.....	2-2
Project.....	2-2
Option B.....	2-11
Comparison to the OARB Reuse Plan and OARB Redevelopment EIR.....	2-21
Requested Actions and Required Approvals.....	2-22
3. TRAFFIC.....	3-1
Existing Setting.....	3-1
Transportation Network.....	3-1
Existing Transit Service.....	3-10
Bicycle and Pedestrian Facilities.....	3-11
Regulatory Setting.....	3-11
Federal.....	3-11
State.....	3-11
Local.....	3-12
Impacts and Mitigation Measures.....	3-13
Standards of Significance.....	3-13
Parking (Evaluated As A Non-CEQA Impact).....	3-14
Project Impact Analysis Methods.....	3-15
Trip Generation.....	3-15
Trip Distribution.....	3-18
Intersection Operations.....	3-19
Freeway Operations.....	3-21
Air Traffic Patterns.....	3-24
Design Hazards.....	3-24
Emergency Access.....	3-25
Alternative Transportation.....	3-25
Transit Ridership.....	3-25
Cumulative Impacts.....	3-26
Cumulative Intersection Operations.....	3-28

Cumulative W. Grand Avenue / Maritime Street Intersection Operations.....	3-31
Cumulative W. Grand Avenue / I-880 Frontage Road Intersection Operations	3-32
Cumulative W. Grand Avenue / Mandela Parkway Intersection Operations.....	3-33
Cumulative W. Grand Avenue / Market Street Intersection Operations.....	3-33
Cumulative 7th Street / Maritime Street Intersection Operations.....	3-34
Cumulative 7th Street / I-880 Northbound Ramp Intersection Operations	3-35
Cumulative 7th Street / Mandela Parkway Intersection Operations.....	3-36
Cumulative 5th Street / Broadway Intersection Operations	3-36
Cumulative Powell Street / I-80 Northbound Ramps Intersection Operations.....	3-36
Cumulative S. Access Road / Maritime Street Intersection Operations.....	3-37
Cumulative Parcel I / Maritime Street Intersection Operations.....	3-37
Cumulative Freeway Operations.....	3-38
Cumulative Transit	3-41
Parking Analysis.....	3-42
4. AIR QUALITY	4-1
Summary	4-1
Existing Conditions	4-1
Meteorology and Climatology.....	4-2
Regulatory Setting.....	4-2
Existing Air Quality.....	4-9
Sources of Air Pollution.....	4-11
Impacts and Mitigation Measures.....	4-11
Regional Pollutant Emissions.....	4-13
Carbon Monoxide Emissions.....	4-15
Diesel Emissions.....	4-16
Gas Station Emissions	4-17
Cumulative Impacts.....	4-18
5. OTHER CEQA CONSIDERATIONS.....	5-1
Summary of Project Impacts.....	5-1
Significant and Unavoidable Impacts.....	5-1
Significant Impacts Mitigated to Less than Significant.....	5-3
Less than Significant Impacts.....	5-3
Land Use Compatibility with Adjacent Industrial Uses	5-4
Land Use Compatibility with Adjacent Odor-producing Use	5-6
Cumulatively Inadequate Truck Parking.....	5-7
Cumulative Impacts.....	5-10
Cumulative Scenario.....	5-10
Cumulative Impact Analysis.....	5-12
Project Alternatives.....	5-12
Alternatives Previously Recognized as Infeasible.....	5-12
Alternatives Further Evaluated in the OARB Redevelopment EIR.....	5-13
Comparison of the Project to an Ancillary Maritime Support (AMS) Alternative.....	5-18
Comparison of the Project with the Adopted Reuse Plan	5-21
Other CEQA Considerations.....	5-24
Degrading the Quality of the Environment.....	5-24
Growth Inducing Impacts	5-24
6. REFERENCES	6-1
Report Preparers	6-1
Bibliography.....	6-1

APPENDICES

APPENDIX A

Summary Table A-1 of Applicable OARB Redevelopment EIR Significant Impacts and Mitigation Measures

APPENDIX B

Notice of Preparation
Comments on Notice of Preparation
Initial Study

APPENDIX C

Traffic Analysis

FIGURES

2-1 Project Site and Vicinity	2-3
2-2 OARB Redevelopment District and Sub-districts	2-5
2-3 Gateway Development Area Sub-areas	2-7
2-4 Aerial Photograph	2-9
2-5 Project Tentative Tract Map	2-13
2-6 Project Conceptual Development Plan	2-15
2-7 Option B Tentative Tract Map	2-17
2-8 Option B Conceptual Development Plan	2-19
3-1 Traffic Study Intersections	3-3
3-2 Existing Traffic Volumes, Lanes, and Traffic Controls	3-7

TABLES

1-1 Executive Summary of Impacts and Mitigation Measures	1-9
2-1 OARB Auto Mall Project, Land Use Summary	2-12
2-2 Comparison of Land Use - OARB Reuse Plan vs. Project and Project Option	2-21
3-1 Freeway Operations in 2004	3-5
3-2 Intersection Levels Of Service - Existing Conditions	3-9
3-3 Project Trip Generation	3-16
3-4 Distribution Of Project Trips	3-18
3-5 Intersection Levels Of Service - Existing Conditions	3-19
3-6 Freeway Levels Of Service - Existing Conditions	3-22
3-7 AC Transit Riders – Existing Conditions	3-26
3-8 Intersection Levels Of Service - Cumulative Conditions	3-28
3-9 Freeway Levels Of Service - Cumulative Conditions	3-39
3-7 AC Transit Riders – Cumulative Conditions	3-41
4-1 State and Federal Ambient Air Quality Standards and Attainment Status	4-6
4-2 Bay Area Emission Inventory Summary and Projections	4-9
4-3 Summary of Criteria Air Pollutant Monitoring Data	4-10
4-4 PM _{2.5} and PM ₁₀ Concentrations and Exceedances	4-11
4-5 Estimated 2007 Operational (Vehicle) Emissions	4-13
4-6 Transportation Control Measures Recommended for the OARB Redevelopment Area	4-14
4-7 Worst Case Carbon Monoxide Concentrations Near Selected Intersections	4-16
5-1 Project Area Build-Out, 2002 Through 2020 - By OARB Redevelopment EIR Alternative	5-13
5-2 Comparison of Average Daily Trip Generation, Project v. AMS Alternative	5-20
5-3 Build-out of the Adopted Reuse Plan at the Project Site	5-22
5-4 Comparison of Average Daily Trip Generation, Project v. Adopted Reuse Plan	5-23

