














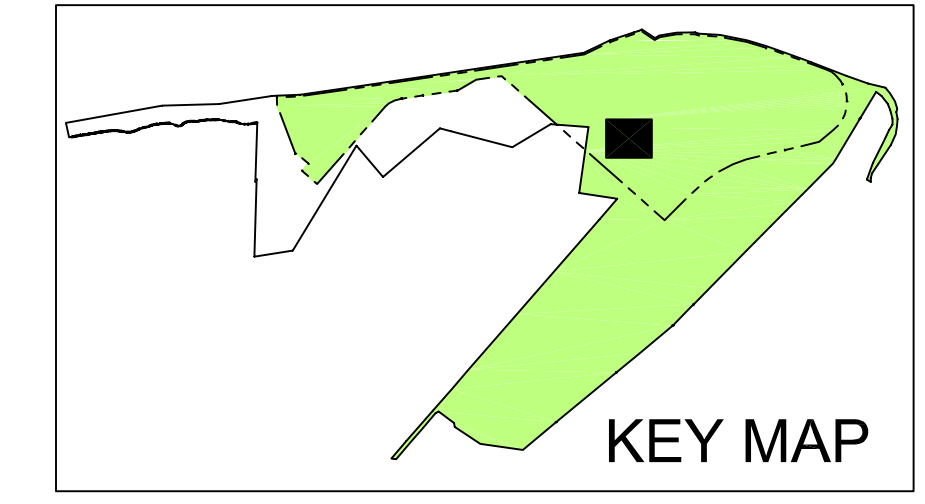

  
 0 50 100
   
 (Approximate Scale in Feet)

**Explanation:**

-  Monitoring Well without Soil Samples
-  Monitoring Well with Soil Samples
-  Grab Groundwater Sample
-  Soil Sample
-  Soil and Grab Groundwater Sample
-  Exploratory Trench with Soil Samples
-  Oil or Product Observed in Borehole
-  Odor, Staining, or Photoionization Detector Indicating Presence of Contamination
-  No Observations Indicating Presence of Contamination
-  Building or Area Addressed by Remedial Action Plan ("RAP Sites")
-  Former Underground Storage Tank ("UST"), Above Ground Storage Tank ("AST"), Oil / Water Separator ("OWS"), Washrack, Building, or Other Location Addressed by Risk Management Plan ("RMP Locations")
-  Property Subject to Transfer to Oakland Base Reuse Authority ("OBRA") by Economic Development Conveyance ("EDC") ("RMP Implementation Area")
-  Footprint of Former Building or Feature
-  OBRA Boundary for Planned Gateway Development Area
-  Boundary of Oakland Army Base

- Notes:**
1. All locations are approximate.
  2. Basemap taken from IT Corporation "OARB Site Map", dated 17 February 1999.
  3. Visual indications of oily residue in soil samples compiled from IT Corporation "Draft Feasibility Study for Operable Unit 1, Oakland Army Base, Oakland California", dated 26 January 2001.
  4. Approximate Location of Former Oil Reclaiming Plant taken from Port of Oakland map entitled "Map to Accompany Lease to Pacific Oil Sales Company, North Industrial Area", dated 1 February 1938.



# Erler & Kalinowski, Inc.

Former Oil Reclaiming Plant / Building 1 Area

Oakland Army Base  
 Oakland, CA  
 July 2002  
 EKI A10063.00  
**Figure 4-2**