

FIGURE 9.1 - EXISTING CONDITIONS WITHIN PROJECT AREA AND PROPOSED LOCATIONS OF PARCELS AND NEW STREETS
THE UPTOWN OAKLAND PROJECT

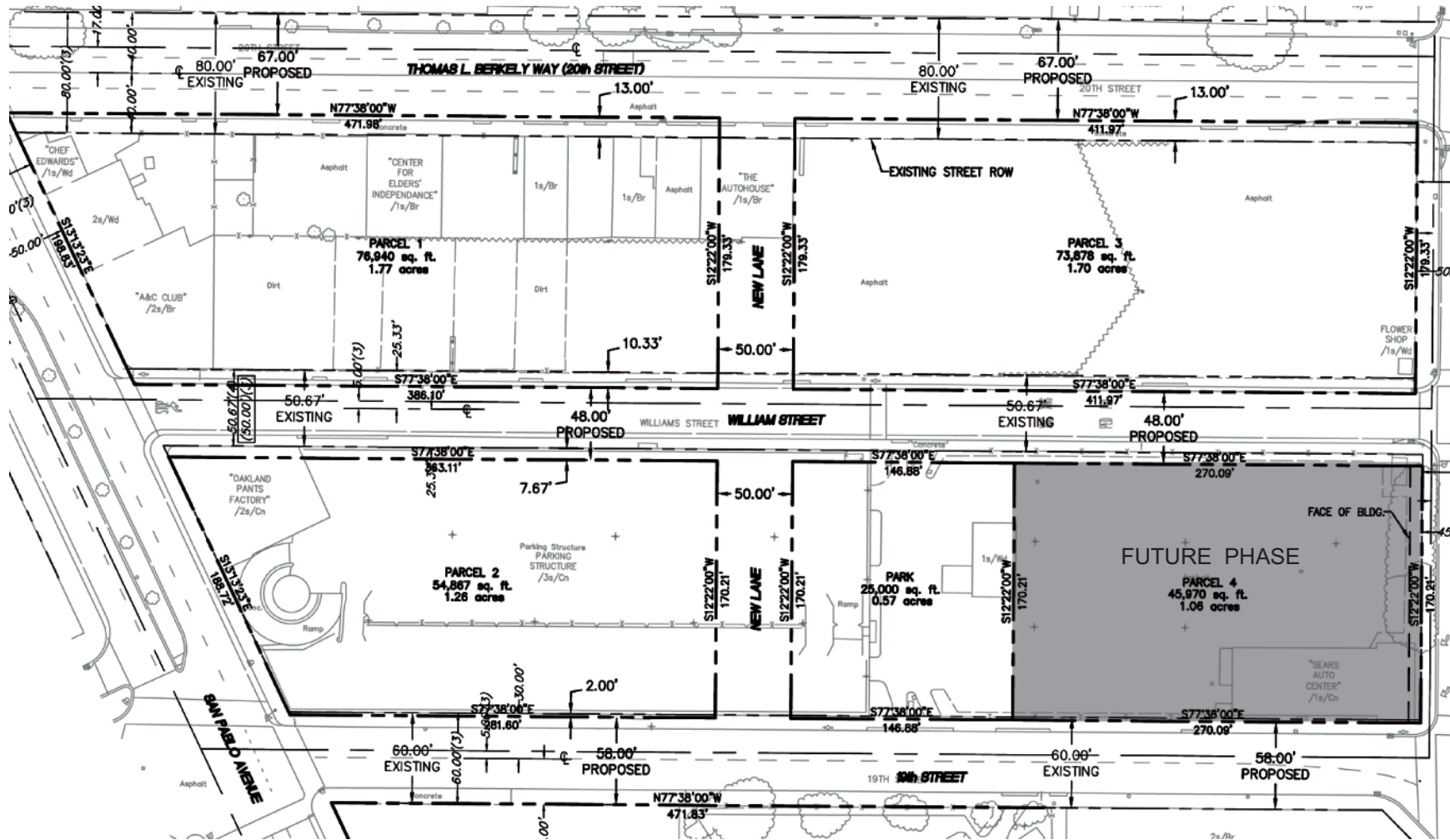
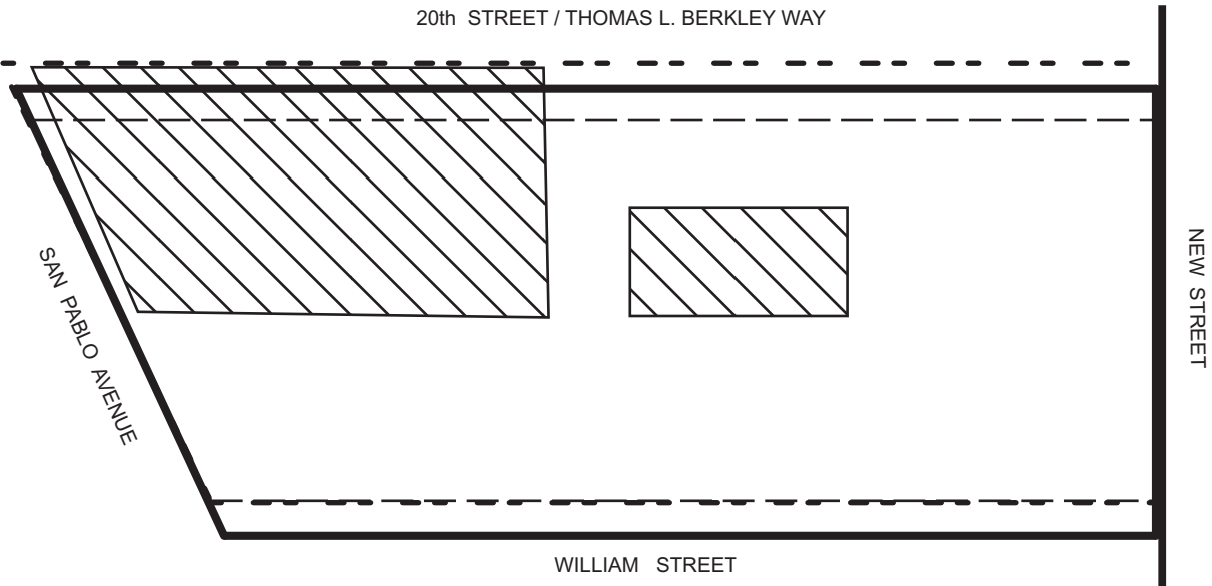


FIGURE 9.2 - ASAs FOR THE UPTOWN CHINATOWN IN PARCEL 1
THE UPTOWN OAKLAND PROJECT



SCALE
0 50 FEET





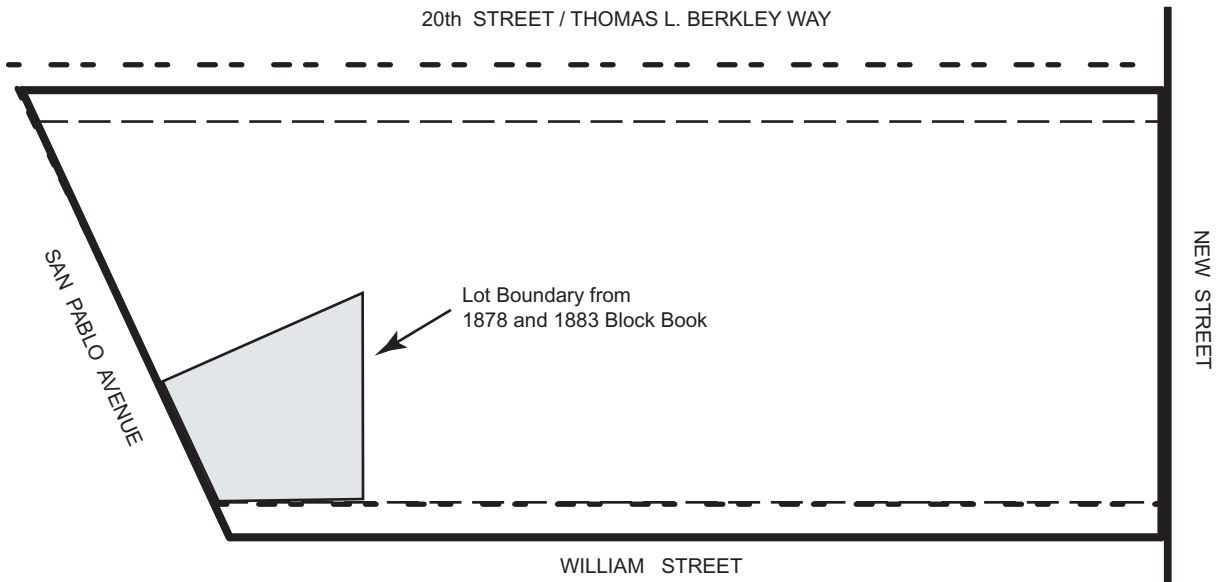
-  Archaeological Sensitive Areas (ASAs) for the Uptown Chinatown in Parcel 1
-  Historical Property Boundary - prior to widening of 20th Street in the 1920s
-  Existing Property Boundary
-  Proposed Area of Development for the Uptown Oakland Project



FIGURE 9.3 - ASA FOR EDMOND HOGAN IN PARCEL 1
THE UPTOWN OAKLAND PROJECT



SCALE
0 50 FEET





-  Archaeologically Sensitive Area (ASA) for Edmond Hogan in Parcel 1
-  Historical Property Boundary - prior to widening of 20th Street in the 1920s
-  Existing Property Boundary
-  Proposed Area of Development for the Uptown Oakland Project



FIGURE 9.4 - ASAs FOR LATE 19th CENTURY RESIDENTS IN PARCEL 1
THE UPTOWN OAKLAND PROJECT

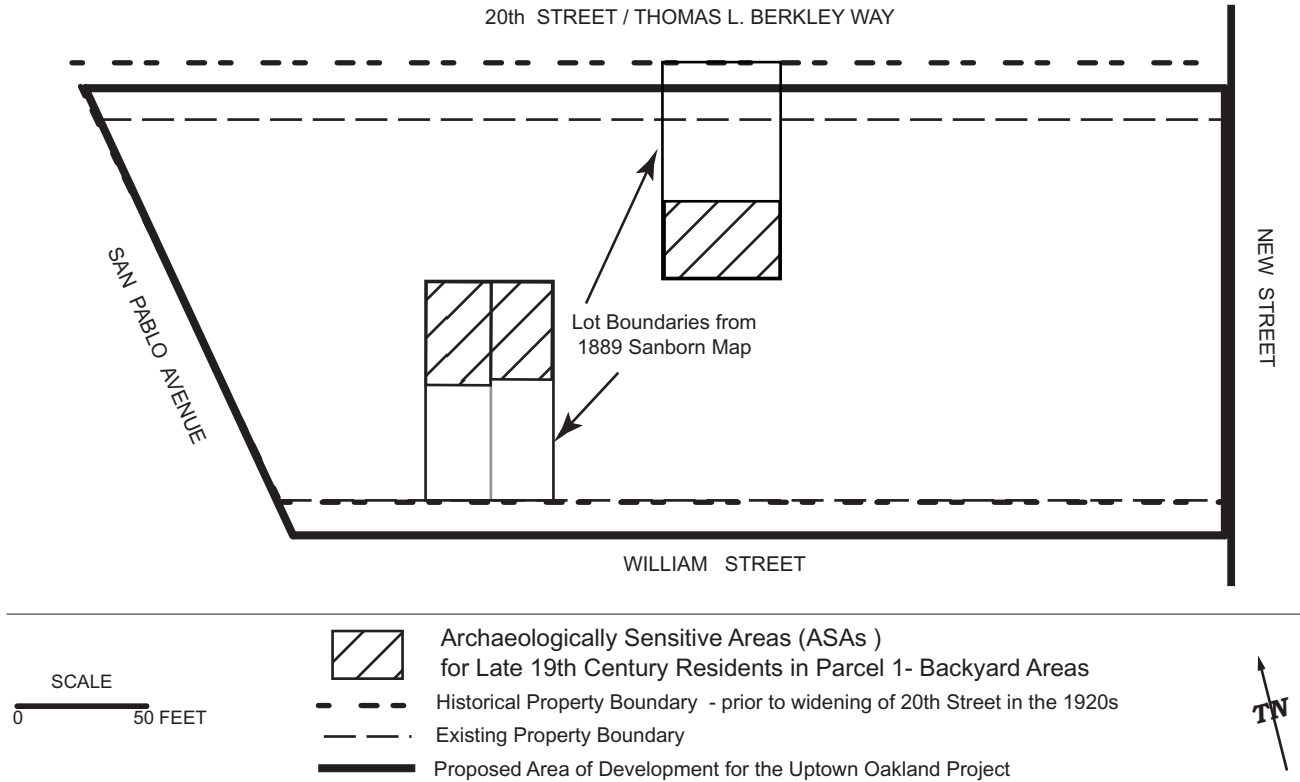


FIGURE 9.5 - ASAs FOR COMMERCIAL ESTABLISHMENTS IN PARCEL 1
THE UPTOWN OAKLAND PROJECT

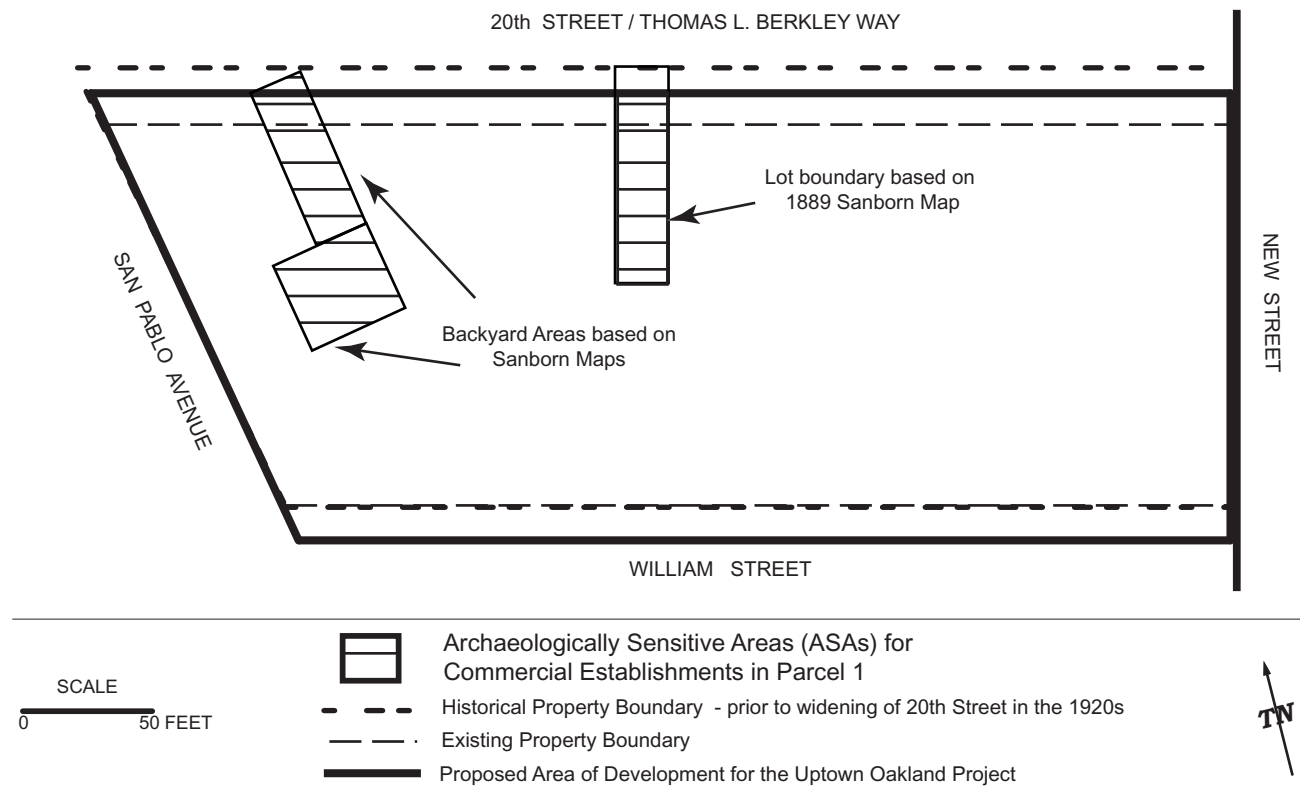


FIGURE 9.6 - AREAS RECOMMENDED FOR TESTING IN PARCEL 1
THE UPTOWN OAKLAND PROJECT

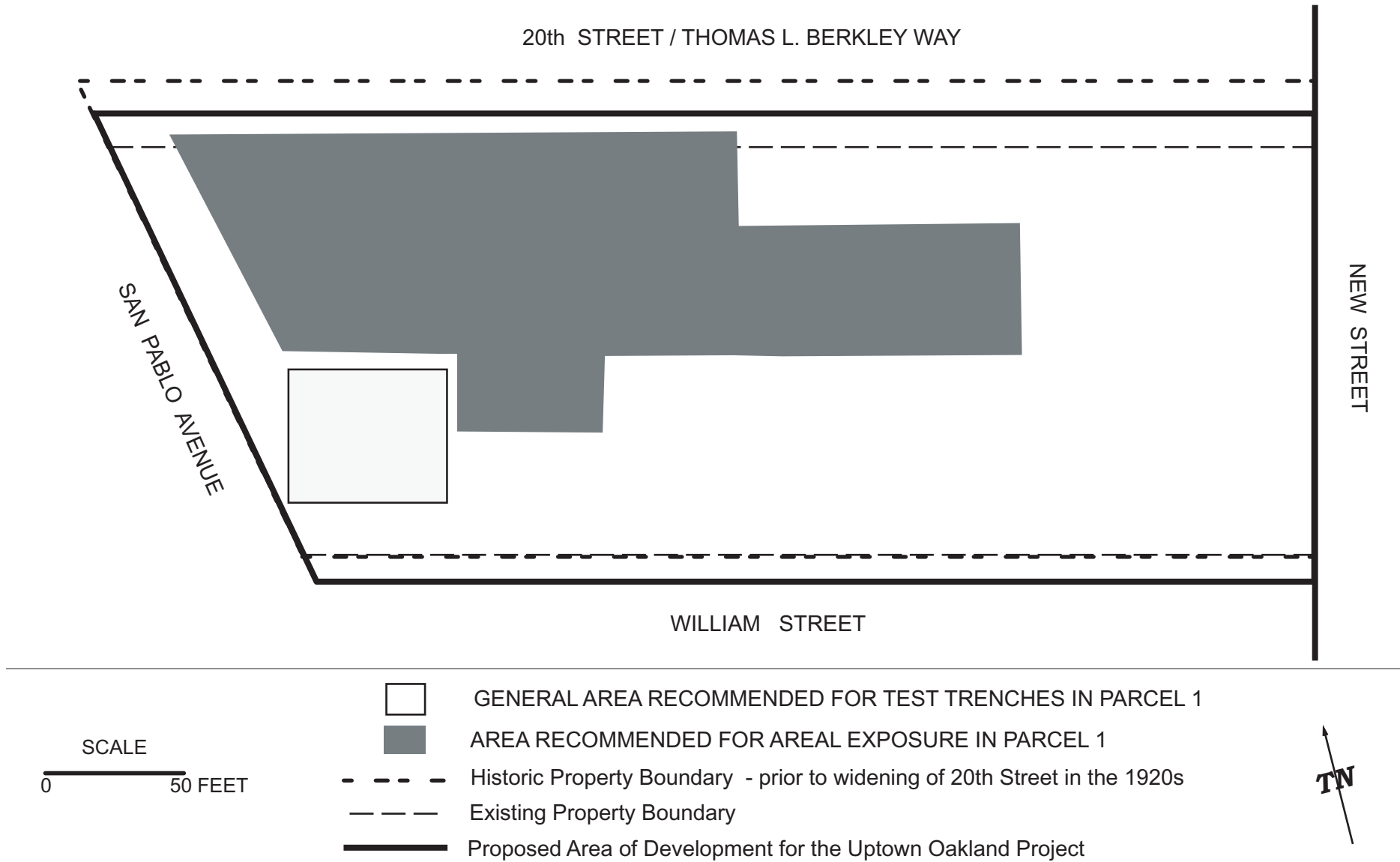


FIGURE 9.7 - ASA FOR THE UPTOWN CHINATOWN IN PARCEL 3
THE UPTOWN OAKLAND PROJECT

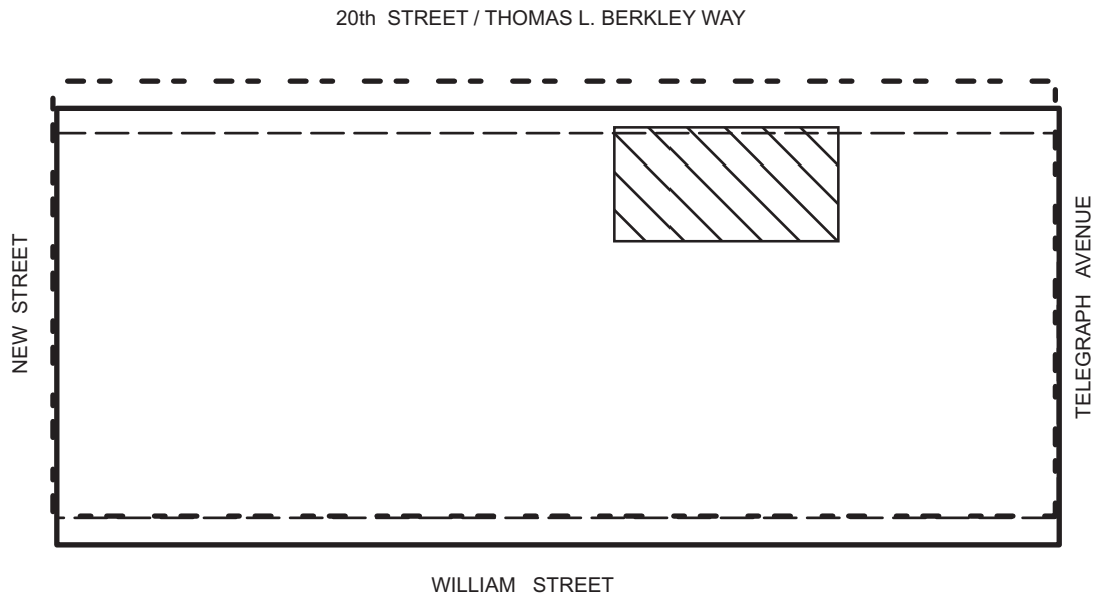


FIGURE 9.8 - ASA FOR EDMOND HOGAN IN PARCEL 3
THE UPTOWN OAKLAND PROJECT

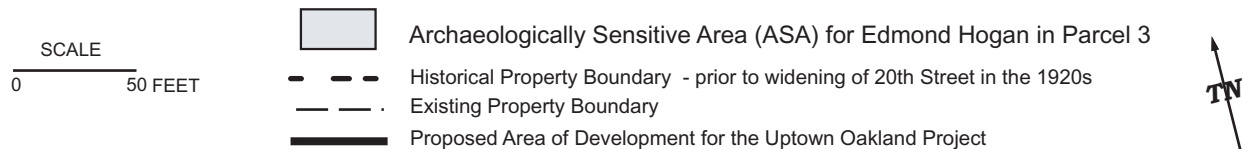
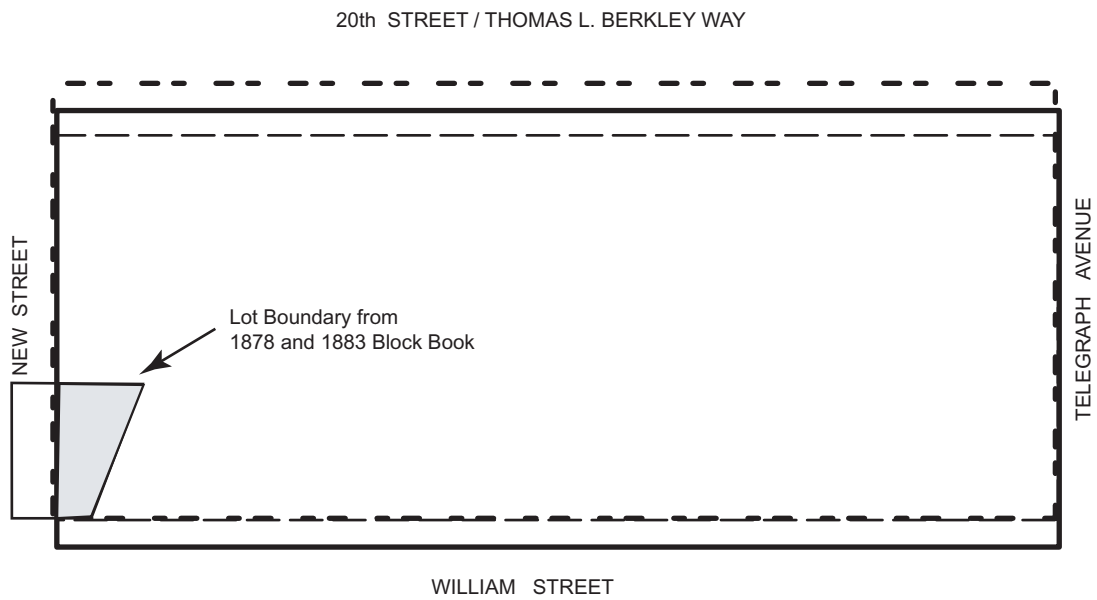
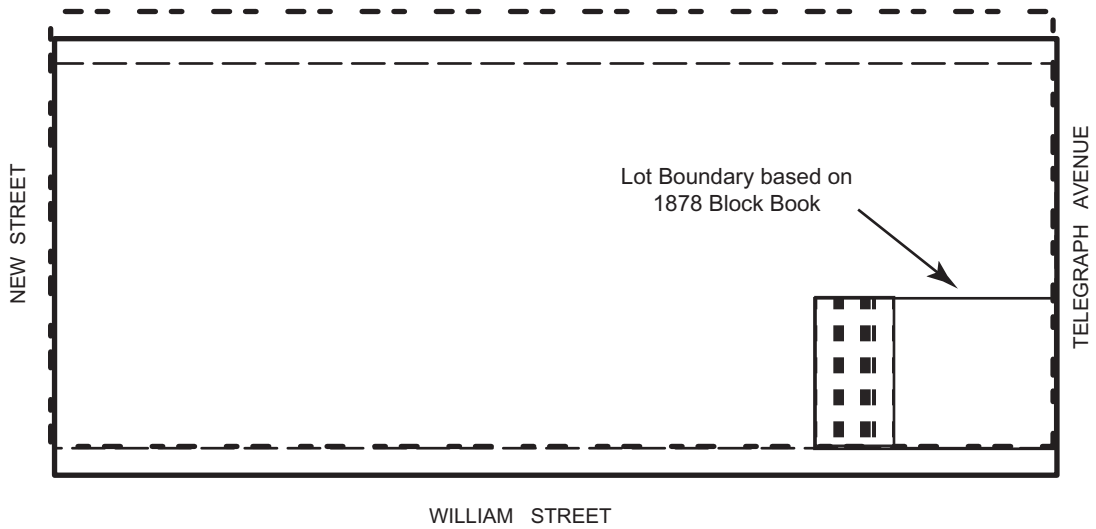


FIGURE 9.9 - ASA FOR DELGER FAMILY IN PARCEL 3
THE UPTOWN OAKLAND PROJECT

20th STREET / THOMAS L. BERKLEY WAY



SCALE
0 50 FEET





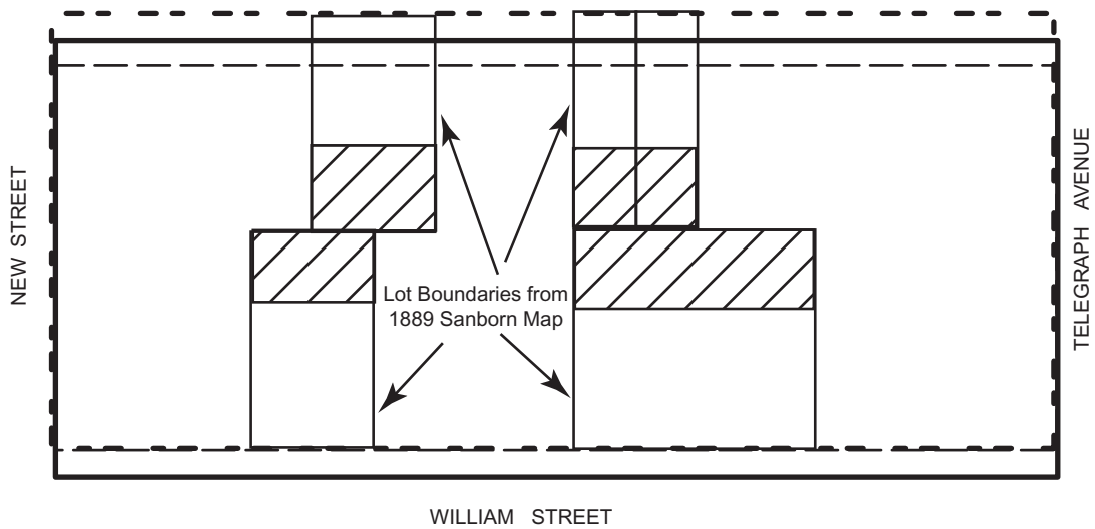
-  Archaeologically Sensitive Area (ASA) for the Delgers in Parcel 3 - Backyard Area
-  Historical Property Boundary - prior to widening of 20th Street in the 1920s
-  Existing Property Boundary
-  Proposed Area of Development for the Uptown Oakland Project



FIGURE 9.10 - ASAs FOR LATE 19th CENTURY RESIDENTS IN PARCEL 3
THE UPTOWN OAKLAND PROJECT

20th STREET / THOMAS L. BERKLEY WAY



SCALE
0 50 FEET





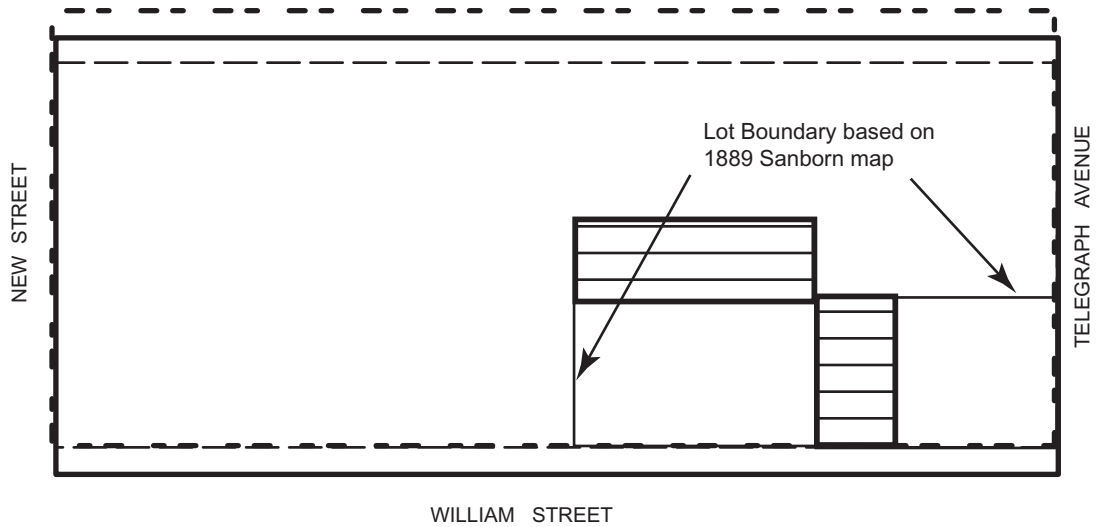
-  Archaeologically Sensitive Areas (ASAs) for Late 19th Century Residents in Parcel 3 - Backyard Areas
-  Historical Property Boundary - prior to widening of 20th Street in the 1920s
-  Existing Property Boundary
-  Proposed Area of Development for the Uptown Oakland Project



FIGURE 9.11 - ASAs FOR COMMERCIAL ESTABLISHMENTS IN PARCEL 3
THE UPTOWN OAKLAND PROJECT

20th STREET / THOMAS L. BERKLEY WAY



SCALE
0 50 FEET





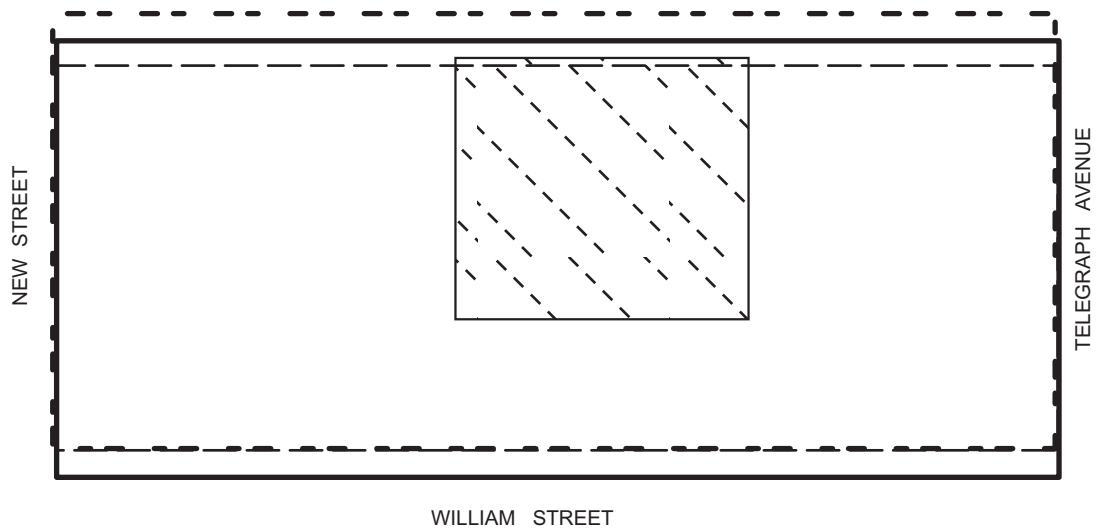
-  Archaeologically Sensitive Areas (ASAs) for Commercial Establishments in Parcel 3 - Backyard Areas
-  Historical Property Boundary - prior to widening of 20th Street in the 1920s
-  Existing Property Boundary
-  Proposed Area of Development for the Uptown Oakland Project



FIGURE 9.12 - ASA FOR PREHISTORIC RESOURCES IN PARCEL 3
THE UPTOWN OAKLAND PROJECT

20th STREET / THOMAS L. BERKLEY WAY



SCALE
0 50 FEET





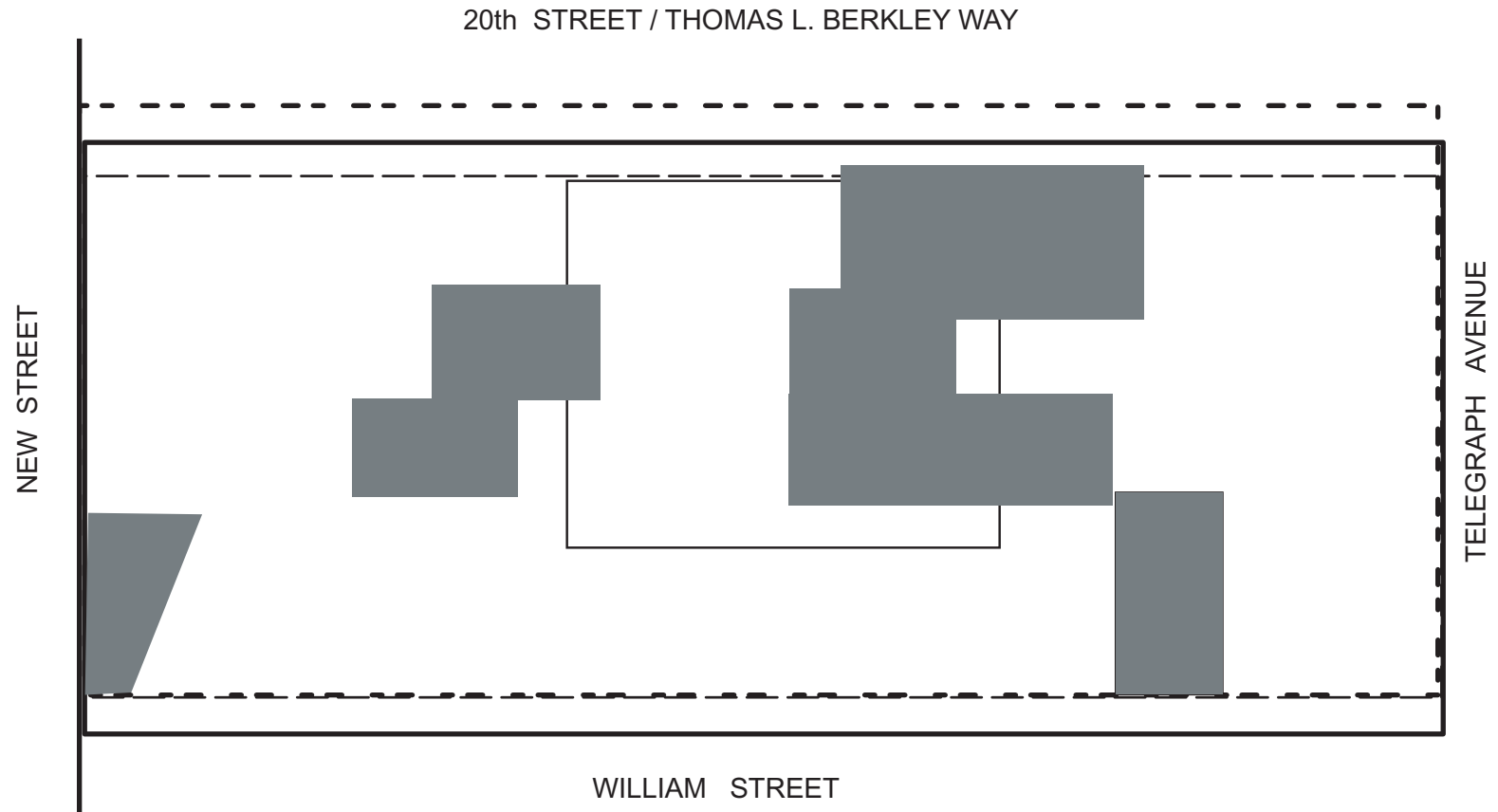
-  Archaeologically Sensitive Area (ASA) for Prehistoric Resources in Parcel 3 - Pond Area
-  Historical Property Boundary - prior to widening of 20th Street in the 1920s
-  Existing Property Boundary
-  Proposed Area of Development for the Uptown Oakland Project



FIGURE 9.13 - AREAS RECOMMENDED FOR TESTING IN PARCEL 3
THE UPTOWN OAKLAND PROJECT



SCALE
0 50 FEET






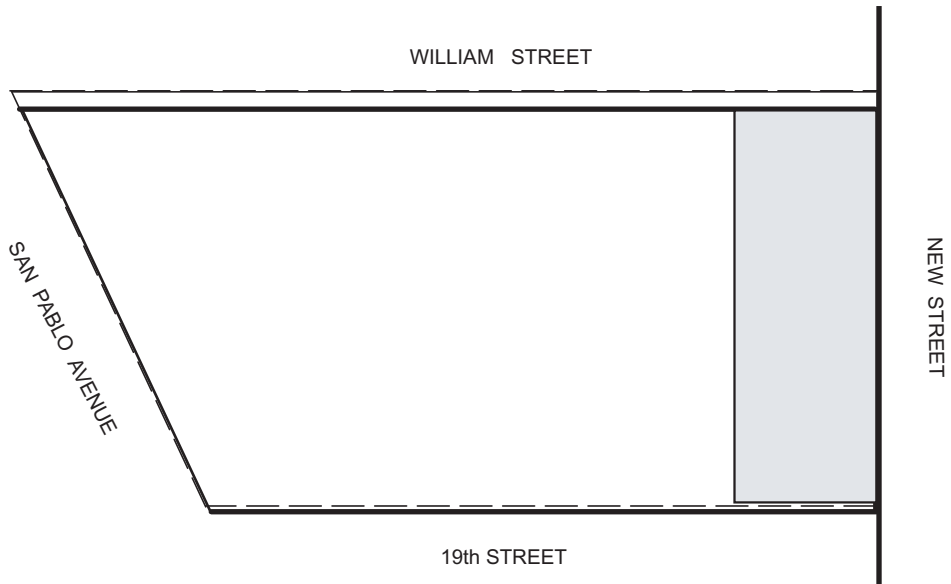
-  GENERAL AREA RECOMMENDED FOR TEST TRENCHES IN PARCEL 3
-  AREA RECOMMENDED FOR AREAL EXPOSURE IN PARCEL 3
-  Historical Property Boundary - prior to widening of 20th Street in the 1920s
-  Existing Property Boundary
-  Proposed Area of Development for the Uptown Oakland Project



FIGURE 9.14 - ASA FOR JAMES HOGAN IN PARCEL 2
THE UPTOWN OAKLAND PROJECT



SCALE
0 50 FEET




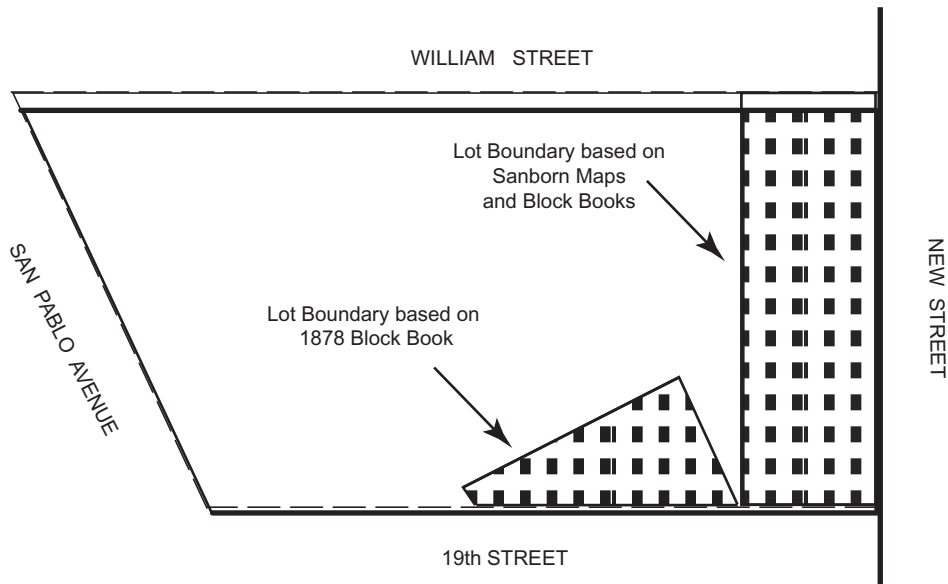
-  Archaeologically Sensitive Area (ASA) for James Hogan in Parcel 2
-  Existing Property Boundary
-  Proposed Area of Development for the Uptown Oakland Project



FIGURE 9.15 - ASAs FOR THE DELGER FAMILY IN PARCEL 2
THE UPTOWN OAKLAND PROJECT



SCALE
0 50 FEET




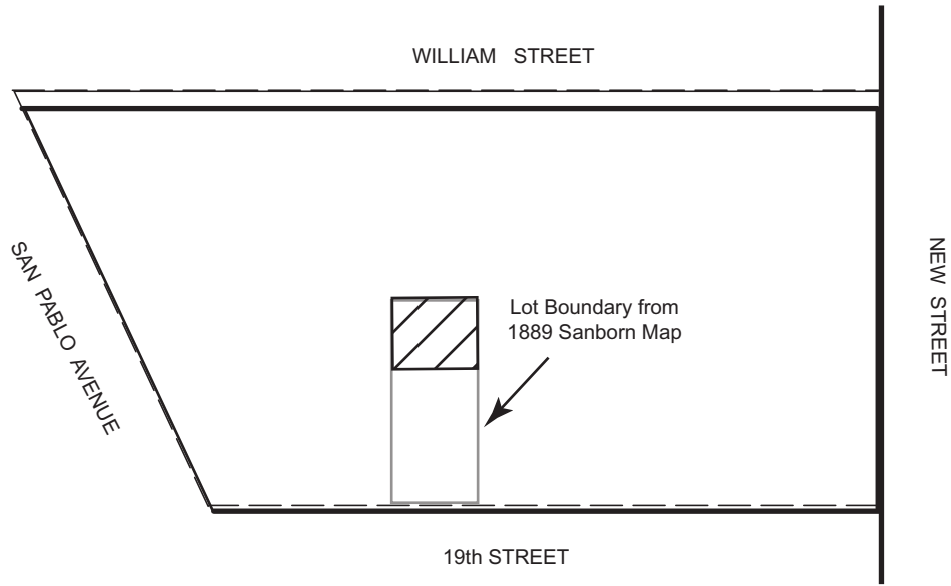
-  Archaeologically Sensitive Areas (ASAs) for the Delgers in Parcel 2
-  Existing Property Boundary
-  Proposed Area of Development for the Uptown Oakland Project



FIGURE 9.16 - ASA FOR LATE 19th CENTURY RESIDENTS IN PARCEL 2
THE UPTOWN OAKLAND PROJECT



SCALE
0 50 FEET



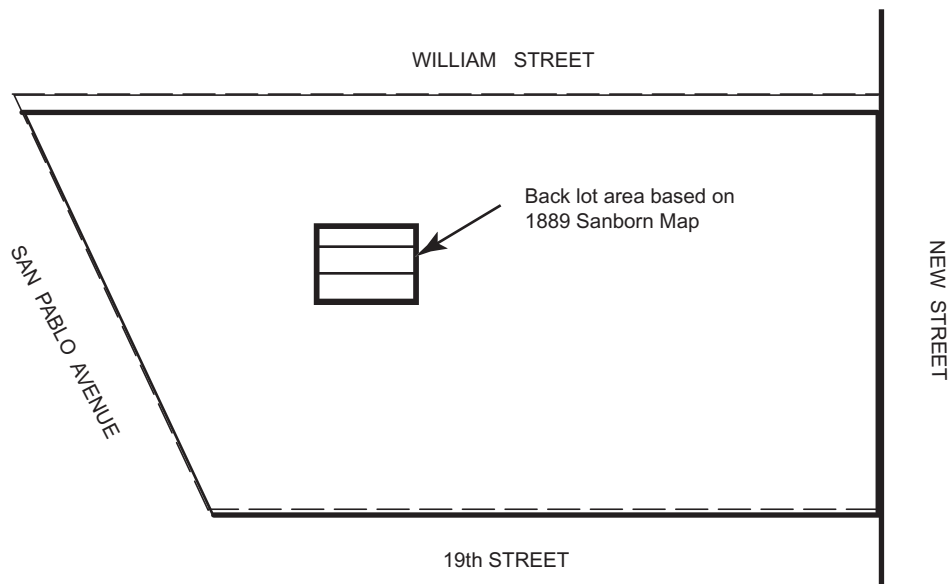
Archaeologically Sensitive Area (ASA)
for Late 19th Century Residents in Parcel 2 - Backyard Areas

Existing Property Boundary

Proposed Area of Development for the Uptown Oakland Project



FIGURE 9.17 - ASA FOR COMMERCIAL ESTABLISHMENTS IN PARCEL 2
THE UPTOWN OAKLAND PROJECT



SCALE
0 50 FEET



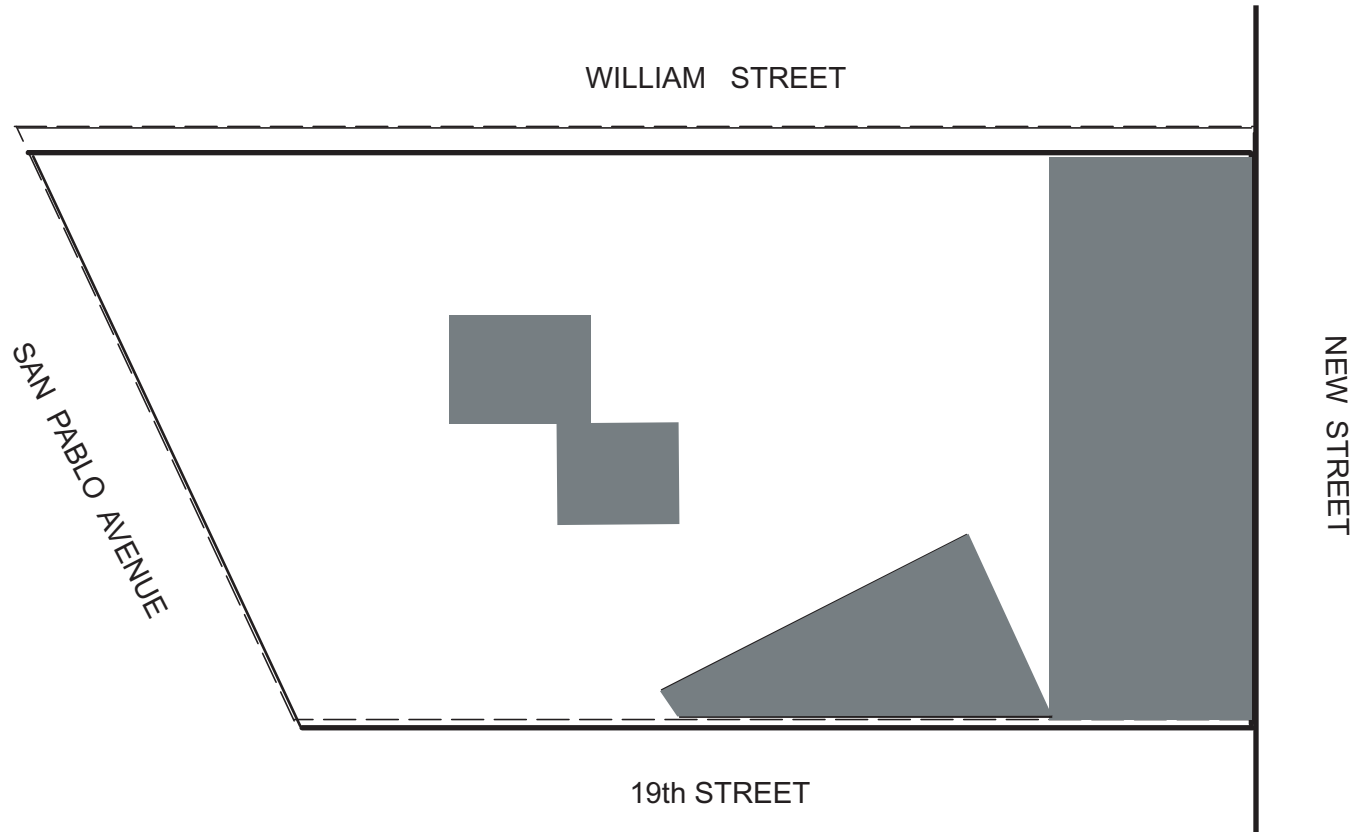
Archaeologically Sensitive Area (ASA) for
Commercial Establishments in Parcel 2 - Back lot area

Existing Property Boundary




Proposed Area of Development for the Uptown Oakland Project



FIGURE 9.18 - AREAS RECOMMENDED FOR TESTING IN PARCEL 2
THE UPTOWN OAKLAND PROJECT



SCALE
0 50 FEET

-  AREAS RECOMMENDED FOR AREAL EXPOSURE IN PARCEL 3
-  Existing Property Boundary
-  Proposed Area of Development for the Uptown Oakland Project

